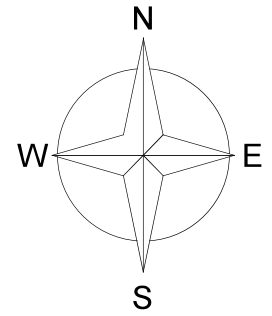


**SITE LOCATION**



0 1km 2km  
SCALE

**SITE LOCATION**

1 : 50000

Ordnance Survey map extract based upon Landranger map series with the permission of the Controller of Her Majesty's Stationery Office Licence No. 0100023487 Crown copyright.



**SITE PHOTOGRAPH**



**SITE LOCATION**

← Right of Access  
← Public Access Route

283300  
283200  
283100  
283000  
282900  
433100 433200 433300 433400

**DETAILED SITE LOCATION**

1 : 2500

Ordnance Survey map extract based upon Landranger map series with the permission of the Controller of Her Majesty's Stationery Office Licence No. 0100023487 Crown copyright.

100 0 100 200 300  
ORIGINAL SCALE AT A3 - 1:2500 ALL DIMENSIONS IN METRES

1. ALL DIMENSIONS ARE IN mm UNLESS NOTED OTHERWISE  
2. DRAWING TO SCALE WHEN PRINTED AT A3

N.G.R. E: 433297 N: 283085

NOTES:-  
DIRECTIONS TO SITE:  
HEAD SOUTHEAST ON JIMMY HILL WY./A444 TOWARD BLUE RIBBON IS. AT BLUE RIBBON IS, TAKE THE 4TH EXIT AND STAY ON JIMMY HILL WY./A444. AT THE ROUNDABOUT, TAKE THE 1ST EXIT ONTO HOLBROOK WAY/B4118. AT THE ROUNDABOUT, TAKE THE 1ST EXIT AND STAY ON HOLBROOK WAY/B4118. AT THE ROUNDABOUT, TAKE THE 2ND EXIT ONTO HOLBROOK LN. AT THE ROUNDABOUT, TAKE THE 2ND EXIT AND STAY ON HOLBROOK LN. TAKE 600MM DESTINATION WILL BE LEFT SIDE.

A	Issued for Approval	K.R.	SDUI	30-06-23
Rev.	MODIFICATION	BY	CH	DATE

**ERICSSON**  
SDU IND TEAM

**vodafone**  
UNWIND SWAN

Cell Name	Opt.
BLENHEIM AVENUE SPORTS GROUND	I

Cell ID No		
CTIL	VF	VMO2
E370603		
30680800	21763_0	24779

Site Address / Contact Details  
BLENHEIM AVENUE  
FOLESHILL, COVENTRY  
WEST MIDLANDS  
CV6 4DG

Drawing Title: SITE LOCATION MAPS

Purpose of issue: PLANNING Dwg Rev: A

Drawing Number: 100

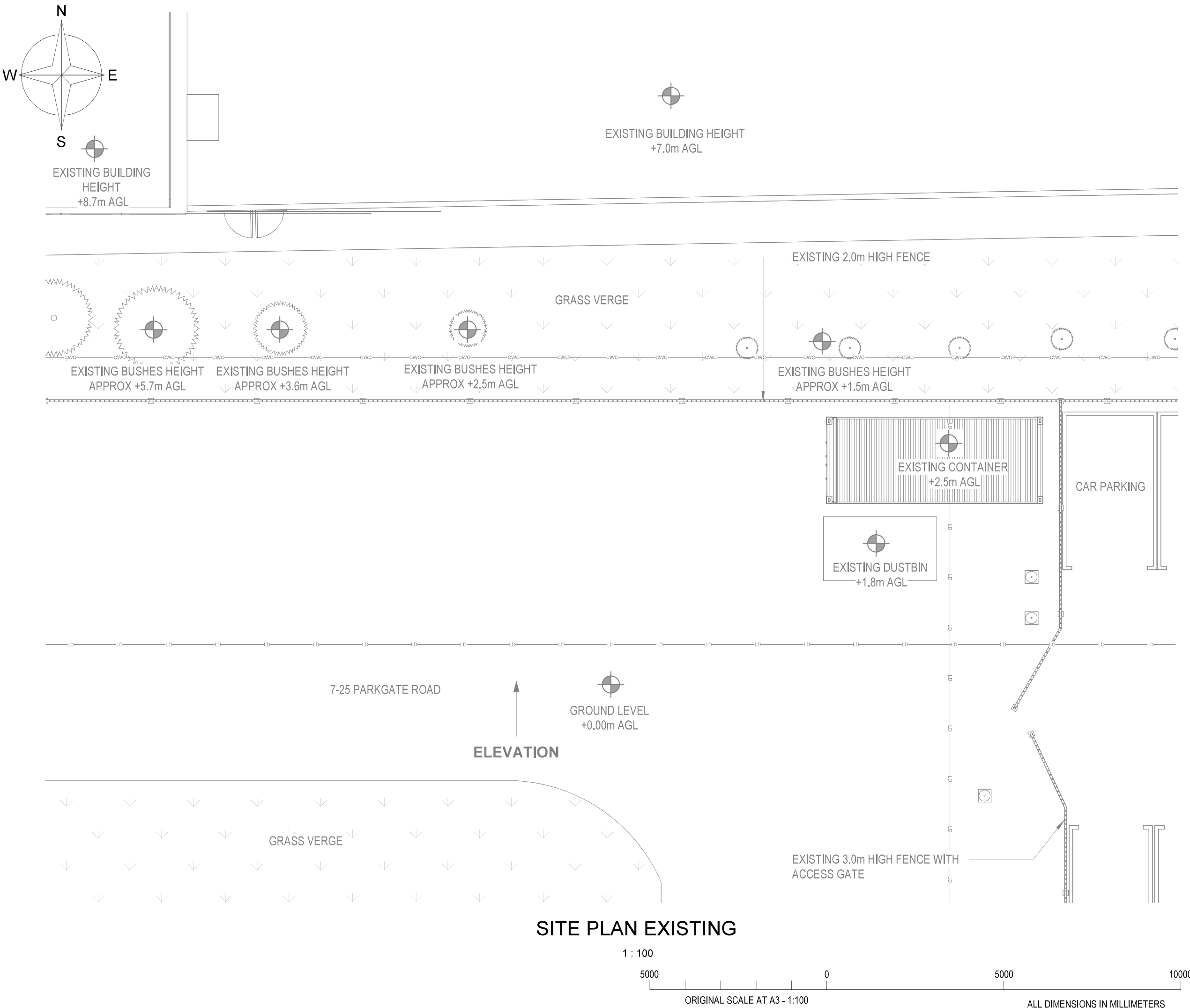
Surveyed By: SF Original Sheet Size: A3 Pack Issue: A

Drawn: K,R Date: 30-06-23 Checked: SDUI Date: 30-06-23

These drawings comply with VMO2 and VF Standard ICNIRP guidelines under Configuration VM7E. Designed in accordance with Cornerstone document: SDN0009 "ICNIRP Compliance Summary (v5)"

07-07-2023 3:21:28 PM





1. ALL DIMENSIONS ARE IN mm UNLESS NOTED OTHERWISE  
 2. DRAWING TO SCALE WHEN PRINTED AT A3

N.G.R. E: 433297 N: 283085

NOTES:-

EXISTING U/G SERVICES KEY	
	POWER LINE HV
	POWER LINE LV
	SERVICES
	GAS LOW PRESSURE
	GAS MEDIUM PRESSURE
	GAS HIGH PRESSURE
	POTABLE WATER
	FOUL SEWER
	SW GRAVITY SEWER
	SURFACE WATER SEWER
	TELECOM
	BRITISH TELECOM
	CULVERTED WATER COURSE
	LATERAL DRAIN
	UNIDENTIFIED

Rev.	Description	By	CH	DATE
A	Issued for Approval	K.R.	SDUI	30-06-23
	MODIFICATION			

**ERICSSON**  
SDU IND TEAM

**vodafone**  
UNWIND SWAN

Cell Name	Opt.
BLENHEIM AVENUE SPORTS GROUND	I

Cell ID No		
CTIL	VF	VMO2
E370603	21763_0	24779
30680800		

**Site Address / Contact Details**  
 BLENHEIM AVENUE  
 FOLESHILL, COVENTRY  
 WEST MIDLANDS  
 CV6 4DG

**Drawing Title:** SITE PLAN EXISTING

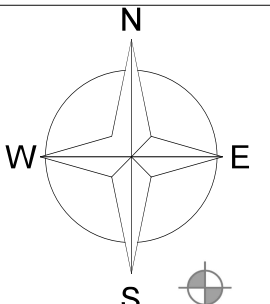
**Purpose of issue:** PLANNING Dwg Rev: A

**Drawing Number:** 200 Pack Issue: A

**Surveyed By:** SF Original Sheet Size: A3

**Drawn:** K,R **Date:** 30-06-23 **Checked:** SDUI **Date:** 30-06-23 Pack Issue: A

07-07-2023 3:21:32 PM



EXISTING BUILDING HEIGHT  
+8.7m AGL

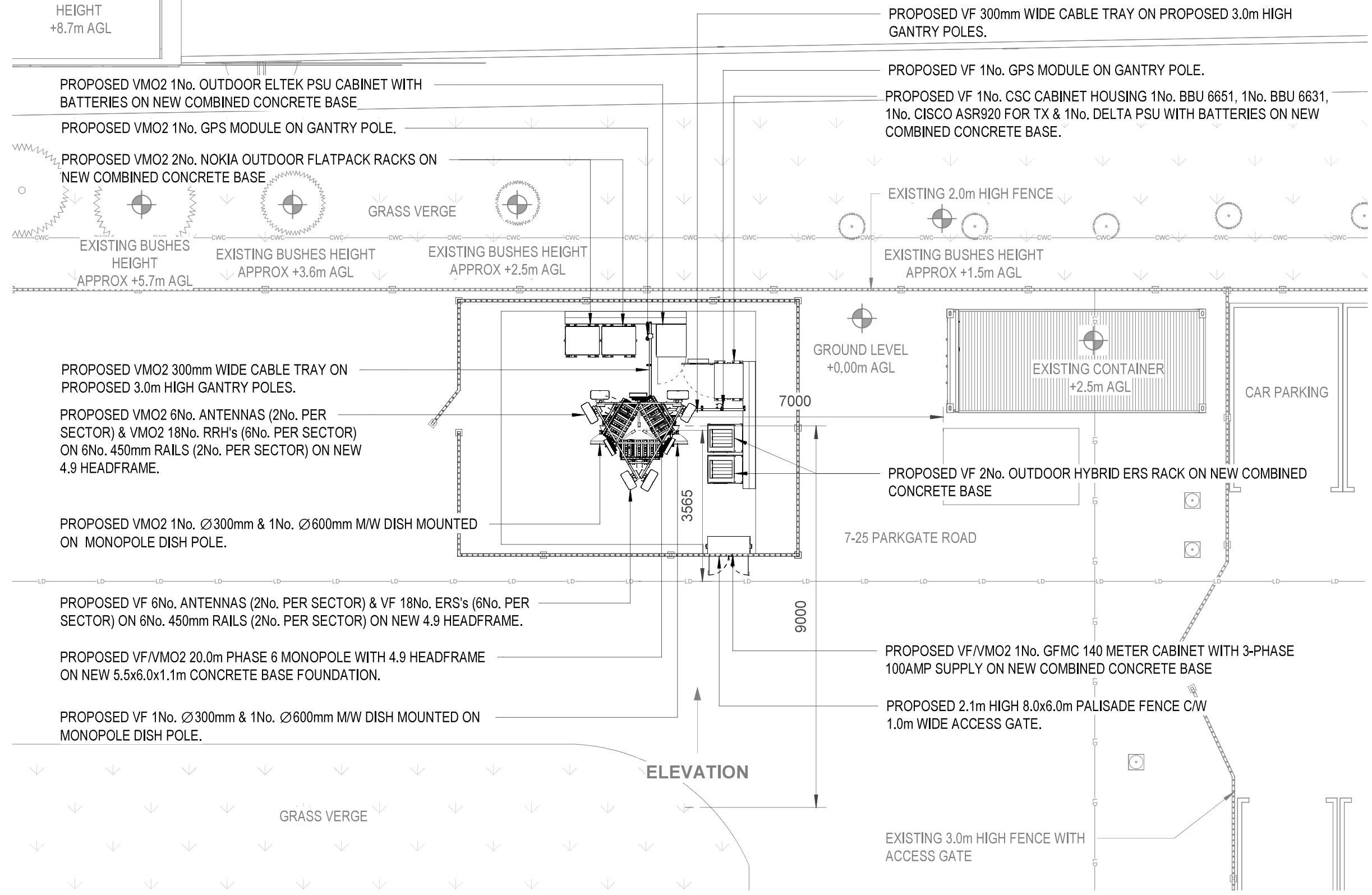
EXISTING BUILDING HEIGHT  
+7.0m AGL

1. ALL DIMENSIONS ARE IN mm UNLESS NOTED OTHERWISE  
2. DRAWING TO SCALE WHEN PRINTED AT A3

N.G.R. E: 433297 N: 283085

NOTES:-

EXISTING U/G SERVICES KEY	
	POWER LINE HV
	POWER LINE LV
	SERVICES
	GAS LOW PRESSURE
	GAS MEDIUM PRESSURE
	GAS HIGH PRESSURE
	POTABLE WATER
	FOUL SEWER
	SW GRAVITY SEWER
	SURFACE WATER SEWER
	TELECOM
	BRITISH TELECOM
	CULVERTED WATER COURSE
	LATERAL DRAIN
	UNIDENTIFIED



**SITE PLAN PROPOSED**

1 : 100



**These drawings comply with VMO2 and VF Standard ICNIRP guidelines under Configuration VM7E. Designed in accordance with Cornerstone document: SDN0009 "ICNIRP Compliance Summary (v5)"**

Rev.	Issued for Approval	K.R.	SDUI	30-06-23
	MODIFICATION	BY	CH	DATE

**ERICSSON**  
SDU IND TEAM

**vodafone**  
UNWIND SWAN

Cell Name	Opt.
BLENHEIM AVENUE SPORTS GROUND	I

Cell ID No		
CTIL	VF	VMO2
E370603	21763_0	24779
30680800		

**Site Address / Contact Details**  
BLENHEIM AVENUE  
FOLESHILL, COVENTRY  
WEST MIDLANDS  
CV6 4DG

Drawing Title: **SITE PLAN PROPOSED**

Purpose of issue:	PLANNING	Dwg Rev:
		A

Drawing Number:	201	Pack Issue:
		A

Drawn:	Date:	Checked:	Date:	Pack Issue:
K.R	30-06-23	SDUI	30-06-23	A

07-07-2023 3:21:48 PM

1. ALL DIMENSIONS ARE IN mm UNLESS NOTED OTHERWISE  
 2. DRAWING TO SCALE WHEN PRINTED AT A3

N.G.R. E: 433297 N: 283085


NOTES:-

A	Issued for Approval	K.R.	SDUI	30-06-23
Rev.	MODIFICATION	BY	CH	DATE



**SOUTH ELEVATION EXISTING**

1 : 100



ORIGINAL SCALE AT A3 - 1:100

ALL DIMENSIONS IN MILLIMETERS

**ERICSSON**  
SDU IND TEAM

**vodafone**  
UNWIND SWAN

Cell Name	Opt.
BLENHEIM AVENUE SPORTS GROUND	I

Cell ID No		
CTIL	VF	VMO2
E370603		
30680800	21763_0	24779

Site Address / Contact Details  
 BLENHEIM AVENUE  
 FOLESHILL, COVENTRY  
 WEST MIDLANDS  
 CV6 4DG

Drawing Title: SOUTH ELEVATION EXISTING

Purpose of issue: PLANNING Dwg Rev: A

Drawing Number: 300

Surveyed By: SF Original Sheet Size: A3 Pack Issue: A

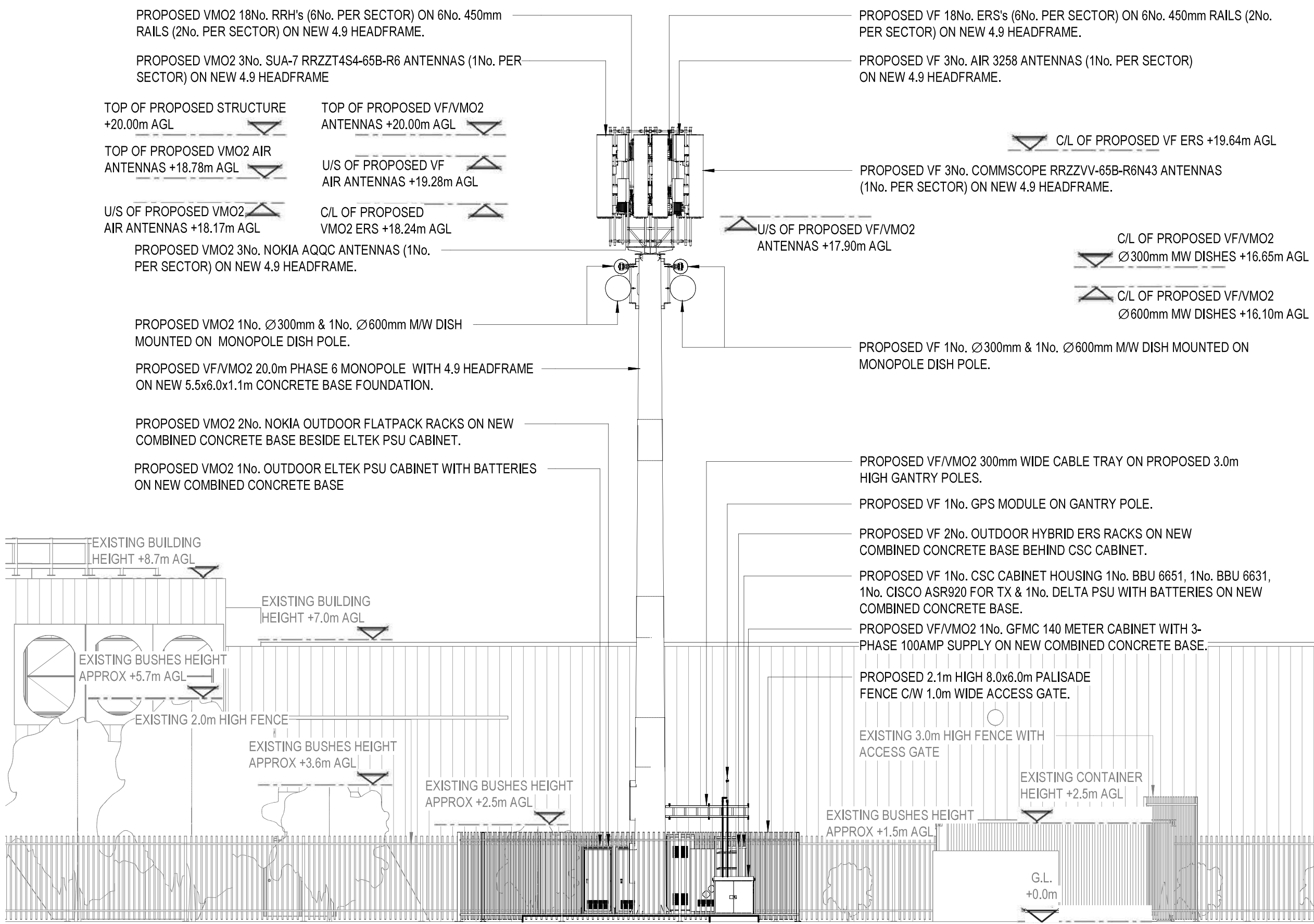
Drawn: K.R Date: 30-06-23 Checked: SDUI Date: 30-06-23

07-07-2023 3:21:55 PM

1. ALL DIMENSIONS ARE IN mm UNLESS NOTED OTHERWISE  
2. DRAWING TO SCALE WHEN PRINTED AT A3

N.G.R. E: 433297 N: 283085

NOTES:-



**SOUTH ELEVATION PROPOSED**



**These drawings comply with VMO2 and VF Standard ICNIRP guidelines under Configuration VM7E. Designed in accordance with Cornerstone document: SDN0009 "ICNIRP Compliance Summary (v5)"**

A	Issued for Approval	K.R.	SDUI	30-06-23
Rev.	MODIFICATION	BY	CH	DATE

**ERICSSON**  
SDU IND TEAM

**vodafone**  
UNWIND SWAN

Cell Name	Opt.
BLENHEIM AVENUE SPORTS GROUND	I

Cell ID No		
CTIL	VF	VMO2
E370603		
30680800	21763_0	24779

Site Address / Contact Details  
BLENHEIM AVENUE  
FOLESHILL, COVENTRY  
WEST MIDLANDS  
CV6 4DG

Drawing Title: SOUTH ELEVATION PROPOSED

Purpose of issue:	PLANNING	Dwg Rev:
Drawing Number:	301	A

Surveyed By:	SF	Original Sheet Size:	A3	Pack Issue:
Drawn:	K.R.	Date:	30-06-23	Checked:
				SDUI
				Date:
				30-06-23

07-07-2023 3:22:13 PM